



Location: CMA1b - Harbour Grand Hotel Boundary Wall

Report on 24-hour TSP monitoring

Action Level ($\mu\text{g}/\text{m}^3$) - 176.7

Limit Level ($\mu\text{g}/\text{m}^3$) - 260

Date	Sampling Time	Weather Condition	Filter paper no.	Filter Weight, g		Elapse Time, hr		Sampling Time, hr	Flow Rate, m^3/min			Total Volume, m^3	TSP Level, $\mu\text{g}/\text{m}^3$
				Initial	Final	Initial	Final		Initial, Q_{si}	Final, Q_{sf}	Average		
28-Mar-18	8:00	Fine	24923	2.6557	2.7734	11525.49	11549.49	24.00	1.15	1.15	1.15	1655	71.1
3-Apr-18	8:00	Fine	24933	2.6465	2.7476	11552.49	11576.49	24.00	1.15	1.15	1.15	1650	61.3
9-Apr-18	8:00	Cloudy	22839	2.6549	2.7958	11579.49	11603.49	24.00	1.15	1.15	1.15	1657	85.0
16-Apr-18	16:11	Cloudy	25218	2.6465	2.7603	11631.50	11655.50	24.00	1.14	1.15	1.15	1652	68.9
21-Apr-18	13:00	Cloudy	25189	2.6516	2.7747	11681.96	11705.96	24.00	1.15	1.14	1.15	1649	74.6
26-Apr-18	8:00	Cloudy	25198	2.6591	2.7519	11705.96	11729.96	24.00	1.15	1.15	1.15	1653	56.1

Remarks: Due to interruption of electricity, the 24hr TSP was rescheduled from 14 and 20 Apr 2018 to 16 and 21 Apr 2018 respectively.

Report on 1-hour TSP monitoring

Action Level ($\mu\text{g}/\text{m}^3$) - 320.1

Limit Level ($\mu\text{g}/\text{m}^3$) - 500

Date	Sampling Time	Weather Condition	Filter paper no.	Filter Weight, g		Elapse Time, hr		Sampling Time, hr	Flow Rate, m^3/min			Total Volume, m^3	TSP Level, $\mu\text{g}/\text{m}^3$
				Initial	Final	Initial	Final		Initial, Q_{si}	Final, Q_{sf}	Average		
29-Mar-18	13:00	Fine	24938	2.6457	2.6516	11549.49	11550.49	1.00	1.15	1.15	1.15	69	85.6
29-Mar-18	14:30	Fine	24935	2.6426	2.6488	11550.49	11551.49	1.00	1.15	1.15	1.15	69	89.9
29-Mar-18	15:40	Fine	25038	2.6293	2.6353	11551.49	11552.49	1.00	1.15	1.15	1.15	69	87.0
4-Apr-18	8:03	Fine	24932	2.6455	2.6525	11576.49	11577.49	1.00	1.15	1.15	1.15	69	101.8
4-Apr-18	11:00	Fine	23523	2.6155	2.6216	11577.49	11578.49	1.00	1.15	1.15	1.15	69	88.7
4-Apr-18	13:00	Fine	23522	2.6129	2.6204	11578.49	11579.49	1.00	1.15	1.15	1.15	69	109.1
10-Apr-18	9:35	Cloudy	26511	2.6511	2.6577	11603.49	11604.49	1.00	1.15	1.15	1.15	69	95.8
10-Apr-18	10:55	Cloudy	25096	2.6625	2.6696	11604.49	11605.49	1.00	1.15	1.15	1.15	69	103.1
10-Apr-18	13:00	Cloudy	25088	2.6611	2.6707	11605.49	11606.49	1.00	1.15	1.15	1.15	69	139.3
16-Apr-18	8:55	Rainy	24824	2.6326	2.6374	11628.50	11629.50	1.00	1.16	1.16	1.16	69	69.1
16-Apr-18	10:00	Rainy	24920	2.6444	2.6505	11629.50	11630.50	1.00	1.16	1.16	1.16	69	87.9
16-Apr-18	13:00	Rainy	24919	2.6547	2.6597	11630.50	11631.50	1.00	1.16	1.16	1.16	69	72.0
21-Apr-18	8:00	Cloudy	25216	2.6473	2.6541	11678.96	11679.96	1.00	1.15	1.15	1.15	69	98.9
21-Apr-18	9:35	Cloudy	25210	2.6430	2.6475	11679.96	11680.96	1.00	1.15	1.15	1.15	69	65.5
21-Apr-18	10:40	Cloudy	25206	2.6631	2.6690	11680.96	11681.96	1.00	1.15	1.15	1.15	69	85.8
27-Apr-18	8:50	Cloudy	25421	2.6723	2.6800	11729.96	11730.96	1.00	1.15	1.15	1.15	69	111.9
27-Apr-18	11:00	Cloudy	25416	2.6661	2.6735	11730.96	11731.96	1.00	1.15	1.15	1.15	69	107.5
27-Apr-18	13:00	Cloudy	25321	2.6660	2.6747	11731.96	11732.96	1.00	1.15	1.15	1.15	69	126.4



Location: CMA2a - Causeway Bay Community Centre

Report on 24-hour TSP monitoring
Action Level ($\mu\text{g}/\text{m}^3$) - 169.5
Limit Level ($\mu\text{g}/\text{m}^3$) - 260

Date	Sampling Time	Weather Condition	Filter paper no.	Filter Weight, g		Elapse Time, hr		Sampling Time, hr	Flow Rate, m^3/min			Total Volume, m^3	TSP Level, $\mu\text{g}/\text{m}^3$
				Initial	Final	Initial	Final		Initial, Q_{si}	Final, Q_{sf}	Average		
28-Mar-18	8:00	Fine	24924	2.6629	2.7529	21097.30	21121.30	24.00	1.08	1.07	1.08	1548	58.1
3-Apr-18	8:00	Fine	24934	2.6312	2.7344	21124.30	21148.30	24.00	1.07	1.07	1.07	1543	66.9
9-Apr-18	8:00	Cloudy	24328	2.6662	2.8085	21151.30	21175.30	24.00	1.13	1.13	1.13	1628	87.4
14-Apr-18	8:00	Cloudy	24901	2.6728	2.7341	21178.30	21202.30	24.00	1.12	1.13	1.13	1622	37.8
20-Apr-18	8:00	Cloudy	24928	2.6591	2.7934	21205.30	21229.30	24.00	1.13	1.18	1.15	1662	80.8
26-Apr-18	8:00	Cloudy	25196	2.6584	2.7974	21232.30	21256.30	24.00	1.18	1.18	1.18	1701	81.7

Report on 1-hour TSP monitoring
Action Level ($\mu\text{g}/\text{m}^3$) - 323.4
Limit Level ($\mu\text{g}/\text{m}^3$) - 500

Date	Sampling Time	Weather Condition	Filter paper no.	Filter Weight, g		Elapse Time, hr		Sampling Time, hr	Flow Rate, m^3/min			Total Volume, m^3	TSP Level, $\mu\text{g}/\text{m}^3$
				Initial	Final	Initial	Final		Initial, Q_{si}	Final, Q_{sf}	Average		
29-Mar-18	13:00	Fine	24937	2.6371	2.6435	21121.30	21122.30	1.00	1.13	1.13	1.13	68	94.5
29-Mar-18	14:25	Fine	24936	2.6348	2.6412	21122.30	21123.30	1.00	1.18	1.18	1.18	71	90.2
29-Mar-18	15:45	Fine	25037	2.6412	2.6472	21123.30	21124.30	1.00	1.18	1.18	1.18	71	84.5
4-Apr-18	8:08	Fine	24931	2.6337	2.6407	21148.30	21149.30	1.00	1.07	1.07	1.07	64	108.9
4-Apr-18	10:55	Fine	23524	2.6209	2.6277	21149.30	21150.30	1.00	1.07	1.07	1.07	64	105.8
4-Apr-18	13:00	Fine	23521	2.6181	2.6241	21150.30	21151.30	1.00	1.07	1.07	1.07	64	93.4
10-Apr-18	9:35	Cloudy	25103	2.6722	2.6746	21175.30	21176.30	1.00	1.13	1.13	1.13	68	35.5
10-Apr-18	10:50	Cloudy	25097	2.6503	2.6585	21176.30	21177.30	1.00	1.13	1.13	1.13	68	121.2
10-Apr-18	13:00	Cloudy	25087	2.6473	2.6555	21177.30	21178.30	1.00	1.13	1.13	1.13	68	121.2
16-Apr-18	9:00	Rainy	24823	2.6331	2.6363	21202.30	21203.30	1.00	1.14	1.08	1.11	67	48.0
16-Apr-18	10:05	Rainy	24921	2.6519	2.6560	21203.30	21204.30	1.00	1.19	1.16	1.18	71	58.0
16-Apr-18	13:00	Rainy	24918	2.6587	2.6641	21204.30	21205.30	1.00	1.14	1.08	1.11	67	81.1
21-Apr-18	8:33	Cloudy	25212	2.6452	2.6501	21229.30	21230.30	1.00	1.13	1.18	1.15	69	70.9
21-Apr-18	9:40	Cloudy	25207	2.6515	2.6546	21230.30	21231.30	1.00	1.18	1.13	1.15	69	44.8
21-Apr-18	10:51	Cloudy	25188	2.6631	2.6689	21231.30	21232.30	1.00	1.13	1.13	1.13	68	85.9
27-Apr-18	9:02	Cloudy	25422	2.6673	2.6757	21256.30	21257.30	1.00	1.07	1.07	1.07	64	130.6
27-Apr-18	11:00	Cloudy	25417	2.6634	2.6694	21257.30	21258.30	1.00	1.07	1.07	1.07	64	93.3
27-Apr-18	13:00	Cloudy	25322	2.6849	2.6896	21258.30	21259.30	1.00	1.07	1.18	1.13	68	69.6



Location: CMA3a - CWB PRE Site Office Area

Report on 24-hour TSP monitoring

Action Level ($\mu\text{g}/\text{m}^3$) - 171

Limit Level ($\mu\text{g}/\text{m}^3$) - 260

Date	Sampling Time	Weather Condition	Filter paper no.	Filter Weight, g		Elapse Time, hr		Sampling Time, hr	Flow Rate, m^3/min			Total Volume, m^3	TSP Level, $\mu\text{g}/\text{m}^3$
				Initial	Final	Initial	Final		Initial, Q_{si}	Final, Q_{sf}	Average		
28-Mar-18	8:00	Fine	23943	2.6555	2.7182	8591.33	8615.33	24.00	0.92	0.91	0.91	1317	47.6
3-Apr-18	8:00	Fine	25052	2.6487	2.7475	8618.33	8642.33	24.00	1.04	1.04	1.04	1495	66.1
9-Apr-18	8:00	Cloudy	25143	2.6464	2.8258	8645.33	8669.33	24.00	1.05	1.04	1.05	1505	119.2
14-Apr-18	8:00	Cloudy	24911	2.6656	2.7489	8672.33	8696.33	24.00	1.03	1.05	1.04	1498	55.6
20-Apr-18	8:00	Cloudy	25222	2.6978	2.8521	8699.33	8723.33	24.00	1.04	1.04	1.04	1499	103.0
26-Apr-18	8:00	Cloudy	25199	2.6659	2.7985	8726.33	8750.33	24.00	1.04	1.04	1.04	1500	88.4

Report on 1-hour TSP monitoring

Action Level ($\mu\text{g}/\text{m}^3$) - 311.3

Limit Level ($\mu\text{g}/\text{m}^3$) - 500

Date	Sampling Time	Weather Condition	Filter paper no.	Filter Weight, g		Elapse Time, hr		Sampling Time, hr	Flow Rate, m^3/min			Total Volume, m^3	TSP Level, $\mu\text{g}/\text{m}^3$
				Initial	Final	Initial	Final		Initial, Q_{si}	Final, Q_{sf}	Average		
29-Mar-18	10:15	Fine	25056	2.6551	2.6634	8615.33	8616.33	1.00	1.04	1.04	1.04	63	132.6
29-Mar-18	13:00	Fine	25050	2.6478	2.6539	8616.33	8617.33	1.00	1.04	1.04	1.04	63	97.4
29-Mar-18	14:15	Fine	25083	2.6473	2.6505	8617.33	8618.33	1.00	0.94	0.94	0.94	56	56.7
4-Apr-18	13:00	Fine	25028	2.6571	2.6615	8642.33	8643.33	1.00	0.90	0.90	0.90	54	81.2
4-Apr-18	14:02	Fine	25137	2.6642	2.6674	8643.33	8644.33	1.00	0.90	0.90	0.90	54	59.1
4-Apr-18	15:05	Fine	25129	2.6634	2.6686	8644.33	8645.33	1.00	0.90	0.90	0.90	54	96.0
10-Apr-18	9:10	Cloudy	24811	2.6611	2.6688	8669.33	8670.33	1.00	1.04	1.04	1.04	63	123.2
10-Apr-18	13:00	Cloudy	24809	2.6586	2.6652	8670.33	8671.33	1.00	1.04	1.04	1.04	63	105.6
10-Apr-18	16:24	Cloudy	24806	2.6601	2.6655	8671.33	8672.33	1.00	1.04	1.04	1.04	63	86.4
16-Apr-18	9:49	Rainy	25232	2.6717	2.6761	8696.33	8697.33	1.00	1.05	1.05	1.05	63	69.6
16-Apr-18	13:00	Rainy	25227	2.6894	2.6926	8697.33	8698.33	1.00	0.92	0.92	0.92	55	58.1
16-Apr-18	15:21	Rainy	25226	2.6772	2.6806	8698.33	8699.33	1.00	0.92	0.92	0.92	55	61.8
21-Apr-18	8:20	Cloudy	25213	2.6576	2.6638	8723.33	8724.33	1.00	1.04	1.04	1.04	62	99.5
21-Apr-18	9:29	Cloudy	25187	2.6387	2.6456	8724.33	8725.33	1.00	1.04	1.04	1.04	62	110.8
21-Apr-18	10:36	Cloudy	25201	2.6584	2.6641	8725.33	8726.33	1.00	1.04	1.04	1.04	62	91.5
27-Apr-18	8:40	Cloudy	25292	2.6941	2.6999	8750.33	8751.33	1.00	1.04	1.04	1.04	62	93.0
27-Apr-18	10:45	Cloudy	25418	2.6684	2.6758	8751.33	8752.33	1.00	1.04	1.04	1.04	62	118.6
27-Apr-18	13:00	Cloudy	25323	2.6657	2.6710	8752.33	8753.33	1.00	1.04	1.04	1.04	62	85.0

Location: CMA4a - SPCA

Report on 24-hour TSP monitoring

Action Level ($\mu\text{g}/\text{m}^3$) - 171.2

Limit Level ($\mu\text{g}/\text{m}^3$) - 260

Date	Sampling Time	Weather Condition	Filter paper no.	Filter Weight, g		Elapse Time, hr		Sampling Time, hr	Flow Rate, m^3/min			Total Volume, m^3	TSP Level, $\mu\text{g}/\text{m}^3$
				Initial	Final	Initial	Final		Initial, Q_{si}	Final, Q_{sf}	Average		
28-Mar-18	8:00	Fine	23942	2.6247	2.7374	25417.52	25441.52	24.00	0.97	0.97	0.97	1391	81.0
3-Apr-18	8:00	Fine	25053	2.6724	2.7545	25444.52	25468.52	24.00	0.96	0.96	0.96	1384	59.3
9-Apr-18	8:00	Cloudy	25142	2.6493	2.8029	25471.52	25495.52	24.00	0.97	0.96	0.97	1393	110.3
14-Apr-18	8:00	Cloudy	24805	2.6658	2.7352	25498.52	25522.52	24.00	0.96	0.97	0.96	1386	50.1
20-Apr-18	8:00	Cloudy	24915	2.6385	2.7645	25525.52	25549.52	24.00	0.97	0.96	0.96	1387	90.8
26-Apr-18	8:00	Cloudy	25195	2.6608	2.7514	25552.52	25576.52	24.00	0.97	0.96	0.96	1388	65.3

Report on 1-hour TSP monitoring

Action Level ($\mu\text{g}/\text{m}^3$) - 312.5

Limit Level ($\mu\text{g}/\text{m}^3$) - 500

Date	Sampling Time	Weather Condition	Filter paper no.	Filter Weight, g		Elapse Time, hr		Sampling Time, hr	Flow Rate, m^3/min			Total Volume, m^3	TSP Level, $\mu\text{g}/\text{m}^3$
				Initial	Final	Initial	Final		Initial, Q_{si}	Final, Q_{sf}	Average		
29-Mar-18	10:00	Fine	25057	2.6614	2.6671	25441.52	25442.52	1.00	0.97	0.97	0.97	58	98.4
29-Mar-18	11:01	Fine	25055	2.6499	2.6537	25442.52	25443.52	1.00	0.97	0.97	0.97	58	65.6
29-Mar-18	13:00	Fine	25051	2.6517	2.6562	25443.52	25444.52	1.00	0.97	0.97	0.97	58	77.7
4-Apr-18	13:00	Fine	25027	2.6377	2.6414	25468.52	25469.52	1.00	0.96	0.96	0.96	58	64.2
4-Apr-18	14:05	Fine	25138	2.6608	2.6637	25469.52	25470.52	1.00	0.96	0.96	0.96	58	50.3
4-Apr-18	15:10	Fine	25133	2.6566	2.6606	25470.52	25471.52	1.00	0.96	0.96	0.96	58	69.4
10-Apr-18	9:23	Cloudy	24810	2.6529	2.6601	25495.52	25496.52	1.00	0.96	0.96	0.96	58	124.4
10-Apr-18	13:00	Cloudy	24808	2.6653	2.6705	25496.52	25497.52	1.00	0.96	0.96	0.96	58	89.9
10-Apr-18	16:13	Cloudy	24807	2.6576	2.6631	25497.52	25498.52	1.00	0.96	0.96	0.96	58	95.1
16-Apr-18	10:12	Rainy	25231	2.6647	2.6671	25522.52	25523.52	1.00	0.98	0.98	0.98	59	41.0
16-Apr-18	13:00	Rainy	24917	2.6408	2.6447	25523.52	25524.52	1.00	0.98	0.98	0.98	59	66.7
16-Apr-18	15:29	Rainy	24916	2.6713	2.6759	25524.52	25525.52	1.00	0.98	0.98	0.98	59	78.6
21-Apr-18	8:17	Cloudy	25214	2.6554	2.6593	25549.52	25550.52	1.00	0.96	0.96	0.96	58	67.6
21-Apr-18	9:28	Cloudy	25211	2.6621	2.6678	25550.52	25551.52	1.00	0.96	0.96	0.96	58	98.8
21-Apr-18	10:35	Cloudy	25202	2.6625	2.6663	25551.52	25552.52	1.00	0.96	0.96	0.96	58	65.9
27-Apr-18	8:41	Cloudy	25326	2.6536	2.6585	25576.52	25577.52	1.00	0.96	0.96	0.96	58	84.9
27-Apr-18	10:40	Cloudy	25419	2.6626	2.6670	25577.52	25578.52	1.00	0.96	0.96	0.96	58	76.2
27-Apr-18	13:00	Cloudy	25324	2.6742	2.6776	25578.52	25579.52	1.00	0.96	0.96	0.96	58	58.9



Location: CMA5b - Pedestrian Plaza

Report on 24-hour TSP monitoring

Action Level ($\mu\text{g}/\text{m}^3$) - 181

Limit Level ($\mu\text{g}/\text{m}^3$) - 260

Date	Sampling Time	Weather Condition	Filter paper no.	Filter Weight, g		Elapse Time, hr		Sampling Time, hr	Flow Rate, m^3/min			Total Volume, m^3	TSP Level, $\mu\text{g}/\text{m}^3$
				Initial	Final	Initial	Final		Initial, Q_{si}	Final, Q_{sf}	Average		
28-Mar-18	8:00	Fine	24832	2.6422	2.8140	10011.36	10035.36	24.00	1.02	1.02	1.02	1467	117.1
3-Apr-18	8:00	Fine	24843	2.6556	2.7441	10038.36	10062.36	24.00	1.01	1.01	1.01	1461	60.6
9-Apr-18	8:00	Cloudy	25121	2.6463	2.8619	10065.36	10089.36	24.00	1.02	1.02	1.02	1469	146.8
14-Apr-18	8:00	Cloudy	25086	2.6453	2.7358	10092.36	10116.36	24.00	1.01	1.02	1.02	1463	61.9
20-Apr-18	8:00	Cloudy	25219	2.6408	2.8156	10119.36	10143.36	24.00	1.02	1.01	1.02	1464	119.4
26-Apr-18	8:00	Cloudy	25200	2.6593	2.8434	10146.36	10170.36	24.00	1.02	1.02	1.02	1464	125.7

Report on 1-hour TSP monitoring

Action Level ($\mu\text{g}/\text{m}^3$) - 332

Limit Level ($\mu\text{g}/\text{m}^3$) - 500

Date	Sampling Time	Weather Condition	Filter paper no.	Filter Weight, g		Elapse Time, hr		Sampling Time, hr	Flow Rate, m^3/min			Total Volume, m^3	TSP Level, $\mu\text{g}/\text{m}^3$
				Initial	Final	Initial	Final		Initial, Q_{si}	Final, Q_{sf}	Average		
29-Mar-18	13:00	Fine	24978	2.6571	2.6686	10035.36	10036.36	1.00	1.02	1.02	1.02	61	188.2
29-Mar-18	14:30	Fine	25021	2.6456	2.6506	10036.36	10037.36	1.00	1.02	1.02	1.02	61	81.8
29-Mar-18	15:35	Fine	24846	2.6412	2.6507	10037.36	10038.36	1.00	1.02	1.02	1.02	61	155.5
4-Apr-18	13:00	Fine	25029	2.6479	2.6555	10062.36	10063.36	1.00	1.01	1.01	1.01	61	124.9
4-Apr-18	14:25	Fine	25136	2.6663	2.6730	10063.36	10064.36	1.00	1.01	1.01	1.01	61	110.1
4-Apr-18	15:30	Fine	25132	2.6657	2.6743	10064.36	10065.36	1.00	1.01	1.01	1.01	61	141.3
10-Apr-18	8:25	Cloudy	25108	2.6618	2.6693	10089.36	10090.36	1.00	1.02	1.02	1.02	61	122.9
10-Apr-18	10:00	Cloudy	25101	2.6696	2.6784	10090.36	10091.36	1.00	1.02	1.02	1.02	61	144.2
10-Apr-18	13:00	Cloudy	25095	2.6354	2.6392	10091.36	10092.36	1.00	1.02	1.02	1.02	61	62.3
16-Apr-18	9:02	Rainy	25165	2.6575	2.6648	10116.36	10117.36	1.00	1.03	1.03	1.03	62	118.4
16-Apr-18	13:00	Rainy	25229	2.6794	2.6874	10117.36	10118.36	1.00	1.03	1.03	1.03	62	129.8
16-Apr-18	16:02	Rainy	25223	2.6841	2.6984	10118.36	10119.36	1.00	1.03	1.03	1.03	62	231.9
21-Apr-18	8:05	Cloudy	25215	2.6463	2.6558	10143.36	10144.36	1.00	1.01	1.01	1.01	61	156.1
21-Apr-18	9:11	Cloudy	25186	2.6666	2.6777	10144.36	10145.36	1.00	1.01	1.01	1.01	61	182.4
21-Apr-18	10:14	Cloudy	25205	2.6612	2.6664	10145.36	10146.36	1.00	1.01	1.01	1.01	61	85.4
27-Apr-18	8:02	Cloudy	25327	2.6641	2.6711	10170.36	10171.36	1.00	1.02	1.02	1.02	61	114.9
27-Apr-18	9:41	Cloudy	25420	2.6571	2.6718	10171.36	10172.36	1.00	1.02	1.02	1.02	61	241.3
27-Apr-18	13:00	Cloudy	25415	2.6713	2.6829	10172.36	10173.36	1.00	1.02	1.02	1.02	61	190.4



Location: CMA6a - WD2 PRE Office

Report on 24-hour TSP monitoring

Action Level - 187.3 $\mu\text{g}/\text{m}^3$
Limit Level - 260 $\mu\text{g}/\text{m}^3$

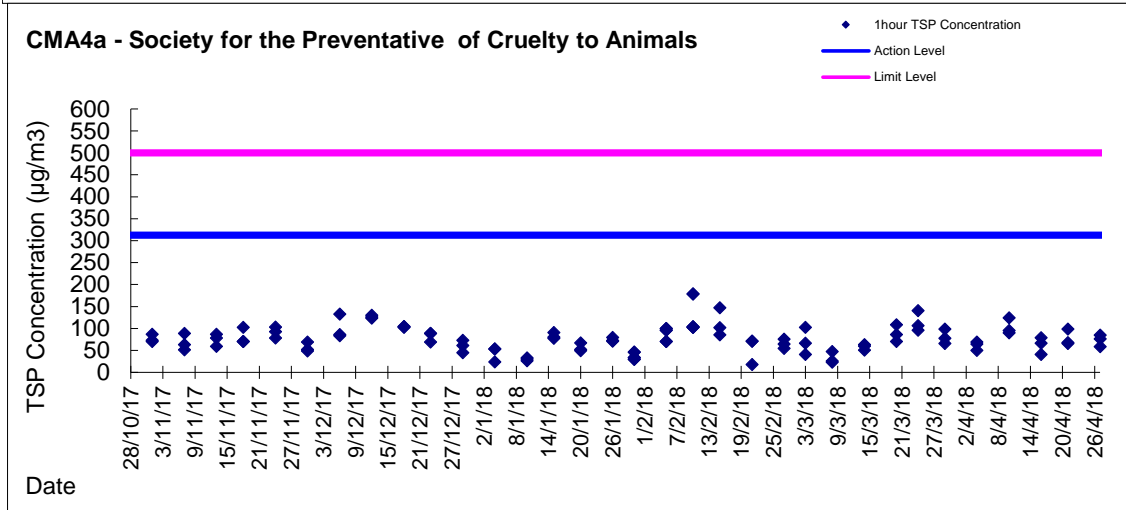
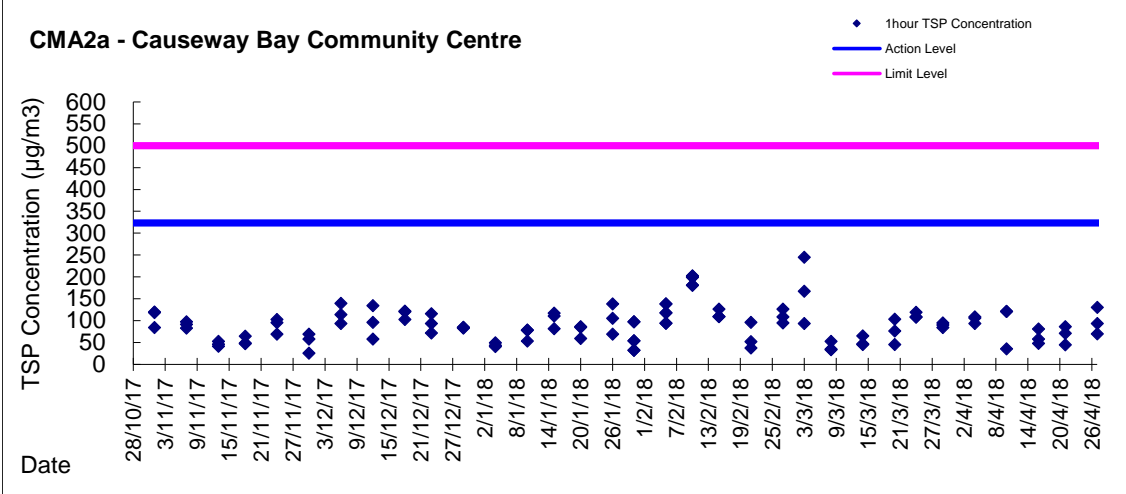
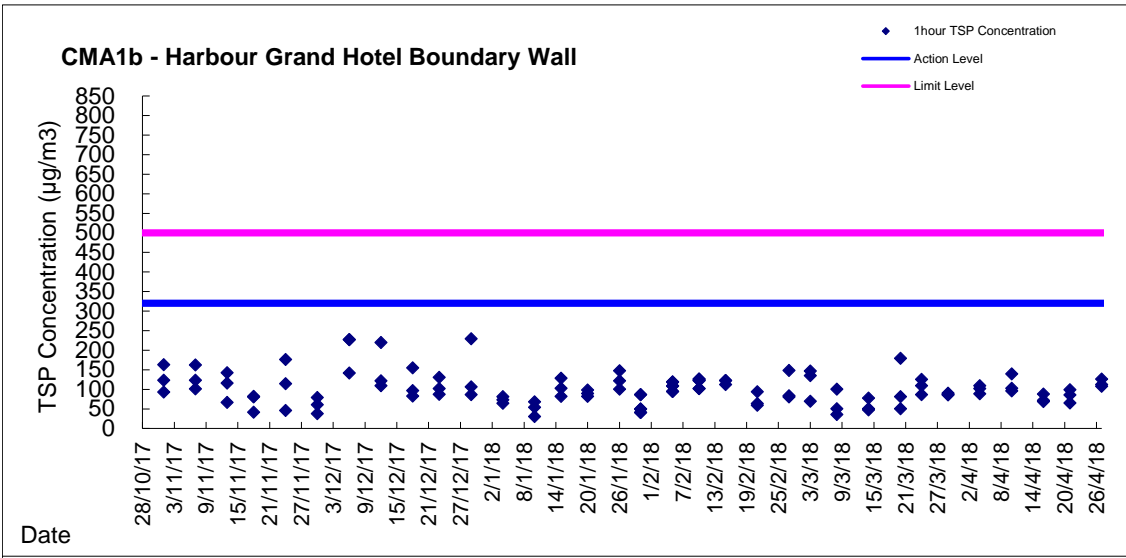
Date	Sampling Time	Weather Condition	Filter paper no.	Filter Weight, g		Elapse Time, hr		Sampling Time, hr	Flow Rate, m^3/min			Total Volume, m^3	TSP Level, $\mu\text{g}/\text{m}^3$
				Initial	Final	Initial	Final		Initial, Q_{si}	Final, Q_{sf}	Average		
28-Mar-18	8:00	Fine	24835	2.6732	2.8052	3715.29	3739.29	24.00	1.09	1.08	1.08	1562	84.5
3-Apr-18	8:00	Fine	24841	2.6493	2.7404	3742.29	3766.29	24.00	1.08	1.08	1.08	1554	58.6
9-Apr-18	8:00	Cloudy	25127	2.6626	2.8134	3769.29	3793.29	24.00	1.09	1.01	1.05	1513	99.7
14-Apr-18	8:00	Cloudy	25084	2.6433	2.6982	3796.29	3820.29	24.00	1.07	1.09	1.08	1557	35.3
20-Apr-18	8:00	Cloudy	25220	2.6613	2.7506	3823.29	3847.29	24.00	0.94	0.94	0.94	1352	66.0
26-Apr-18	8:00	Cloudy	25194	2.6453	2.7467	3850.29	3874.29	24.00	1.01	0.94	0.98	1405	72.2

Report on 1-hour TSP monitoring

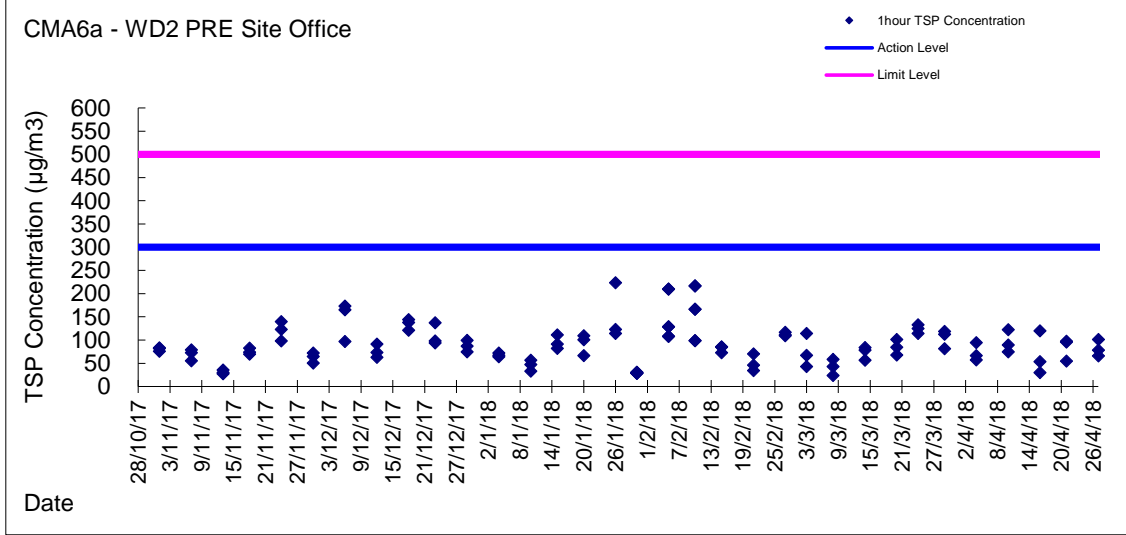
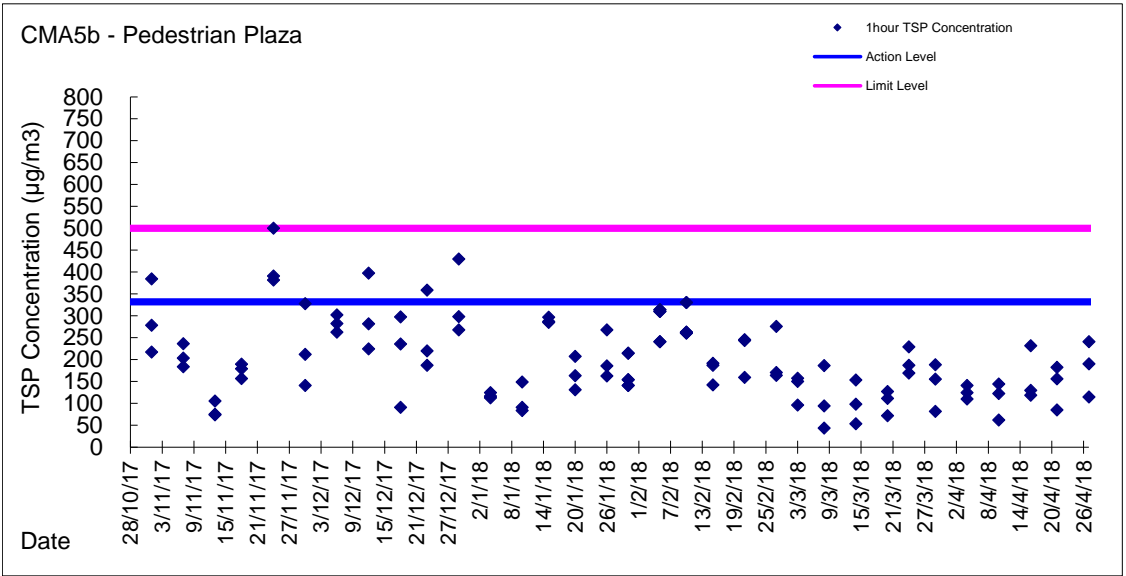
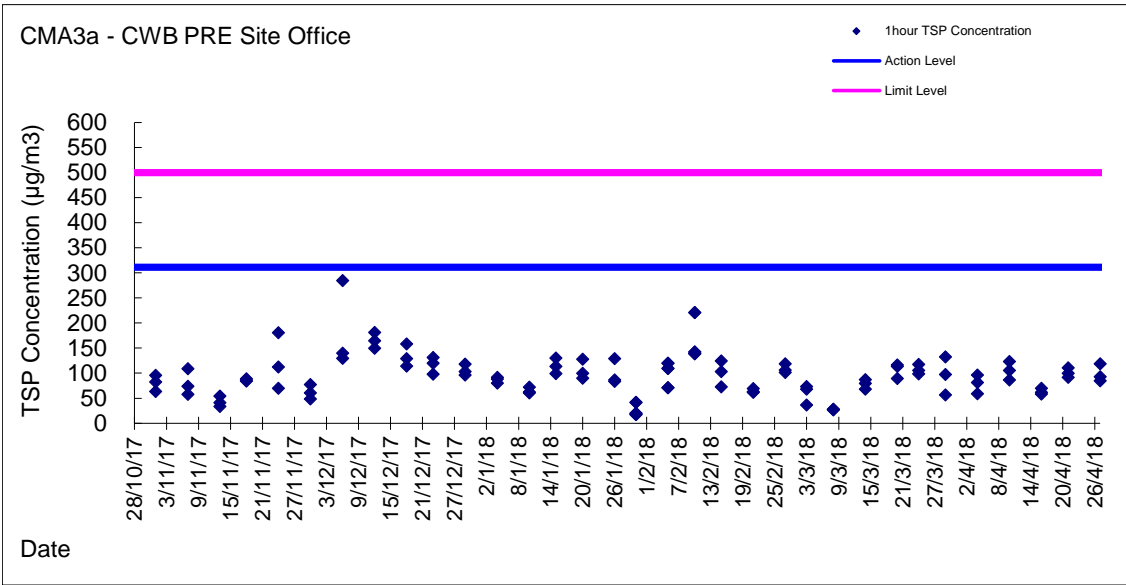
Action Level - 300.1 $\mu\text{g}/\text{m}^3$
Limit Level - 500 $\mu\text{g}/\text{m}^3$

Date	Sampling Time	Weather Condition	Filter paper no.	Filter Weight, g		Elapse Time, hr		Sampling Time, hr	Flow Rate, m^3/min			Total Volume, m^3	TSP Level, $\mu\text{g}/\text{m}^3$
				Initial	Final	Initial	Final		Initial, Q_{si}	Final, Q_{sf}	Average		
29-Mar-18	13:00	Fine	24980	2.6276	2.6349	3739.29	3740.29	1.00	1.08	1.08	1.08	65	112.2
29-Mar-18	14:45	Fine	25040	2.6591	2.6668	3740.29	3741.29	1.00	1.08	1.08	1.08	65	118.4
29-Mar-18	16:00	Fine	24845	2.6414	2.6467	3741.29	3742.29	1.00	1.08	1.08	1.08	65	81.5
4-Apr-18	13:00	Fine	25139	2.6568	2.6605	3766.29	3767.29	1.00	1.08	1.08	1.08	65	57.2
4-Apr-18	14:10	Fine	25134	2.6447	2.6490	3767.29	3768.29	1.00	1.08	1.08	1.08	65	66.4
4-Apr-18	15:12	Fine	25131	2.6631	2.6688	3768.29	3769.29	1.00	1.01	1.01	1.01	60	94.3
10-Apr-18	8:15	Cloudy	25106	2.6664	2.6733	3793.29	3794.29	1.00	0.94	0.94	0.94	56	122.3
10-Apr-18	10:15	Cloudy	25100	2.6582	2.6640	3794.29	3795.29	1.00	1.08	1.08	1.08	65	89.3
10-Apr-18	13:00	Cloudy	25094	2.6331	2.6373	3795.29	3796.29	1.00	0.94	0.94	0.94	56	74.5
16-Apr-18	8:46	Rainy	25233	2.6815	2.6832	3820.29	3821.29	1.00	0.95	0.95	0.95	57	29.8
16-Apr-18	10:58	Rainy	25228	2.6833	2.6866	3821.29	3822.29	1.00	0.95	1.10	1.02	61	53.7
16-Apr-18	15:55	Rainy	25224	2.6879	2.6958	3822.29	3823.29	1.00	1.10	1.10	1.10	66	120.1
21-Apr-18	8:05	Cloudy	25184	2.6636	2.6694	3847.29	3848.29	1.00	1.01	1.01	1.01	60	95.9
21-Apr-18	9:07	Cloudy	25208	2.6495	2.6528	3848.29	3849.29	1.00	1.01	1.01	1.01	60	54.6
21-Apr-18	10:09	Cloudy	25204	2.6620	2.6679	3849.29	3850.29	1.00	1.01	1.01	1.01	60	97.6
27-Apr-18	8:05	Cloudy	25424	2.6677	2.6717	3874.29	3875.29	1.00	1.01	1.01	1.01	61	66.1
27-Apr-18	9:55	Cloudy	25294	2.6804	2.6861	3875.29	3876.29	1.00	0.94	0.94	0.94	56	101.3
27-Apr-18	13:00	Cloudy	25414	2.6748	2.6792	3876.29	3877.29	1.00	0.94	0.94	0.94	56	78.2

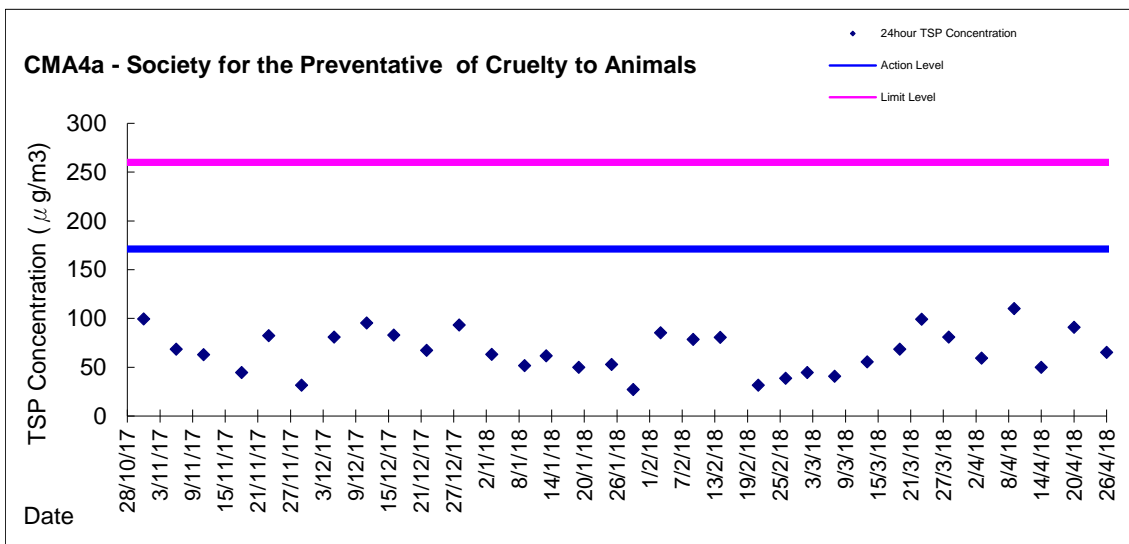
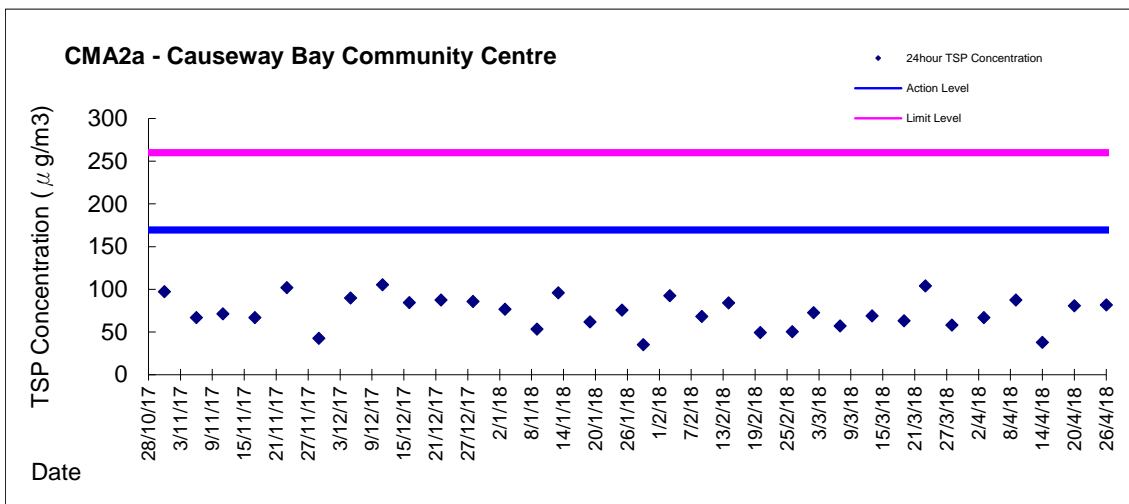
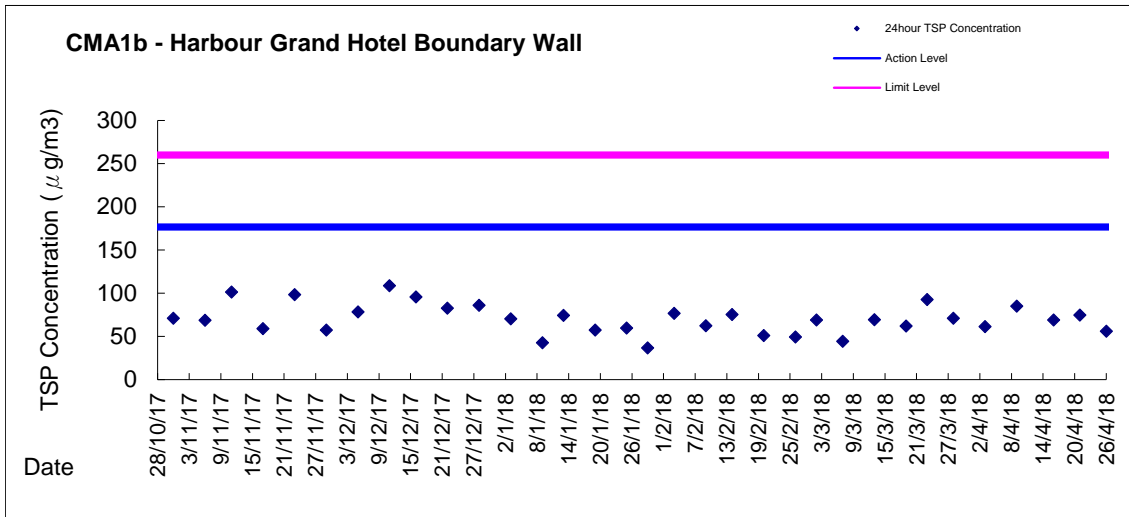
Graphic Presentation of 1 hour TSP Result



Graphic Presentation of 1 hour TSP Result



Graphic Presentation of 24 hour TSP Result



Graphic Presentation of 24 hour TSP Result

